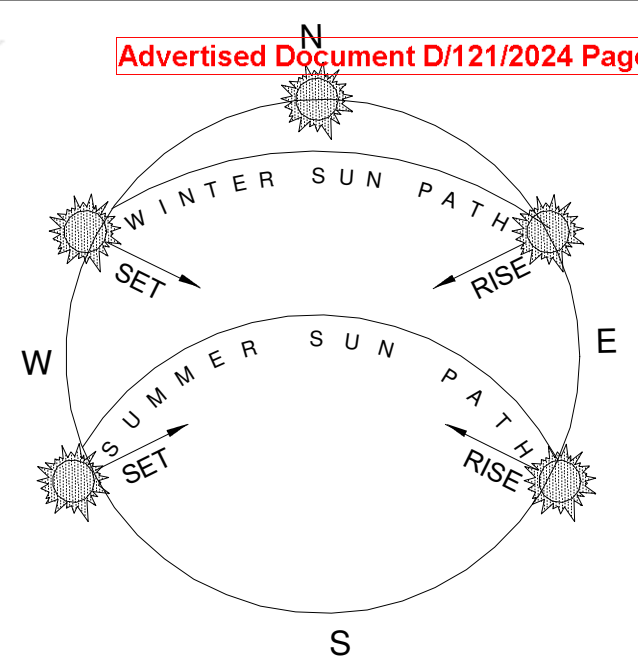
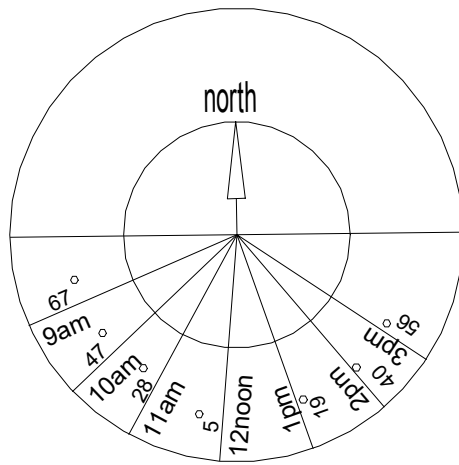


This document is made available for the sole purpose of enabling its consideration and review as part of a planning process under the Planning and Environment Act 1987.
The document must not be used for any purpose which may breach any copyright



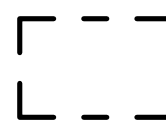
DIRECTION OF SUN MOVEMENT



shadows generated from the 22nd September equinox

TIME	ALTITUDE	SHADOW LENGTH (per meter high)
9 am	32°	1.60m
10 am	41°	1.15m
11 am	49°	0.87m
12 pm	52°	0.78m
1 pm	50°	0.84m
2 pm	45°	1.00m
3 pm	36°	1.30m

LEGENDS



SUBJECT NEIGHBOURS SPOS



EXISTING SHADOW




ADDITIONAL SHADOWED SPOS

NOTES

THE SHADOW LEGEND ONLY APPLIES TO THE ADJACENT PROPERTIES AND THEIR SECLUDED PRIVATE OPEN SPACES (SPOS) TO DEMONSTRATE OVERSHADOW COMPLIANCE WITH THE CURRENT PLANNING SCHEME.
ALL SHADOW CASTED ON THE SUBJECT DEVELOPMENT SITE OR OUTSIDE OF SUBJECT SPOS IS ONLY SHOWN IN GENERIC GREY COLOUR.

1 9 am Shadow Diagram
1 : 100



ARC ZERO PTY LTD

A: 185 PEEL STREET, NORTH MELBOURNE, VIC 3051

T: 0490 931 074

E: info@arczero.com.au

W: www.arczero.com.au

ACN: 139 748 128

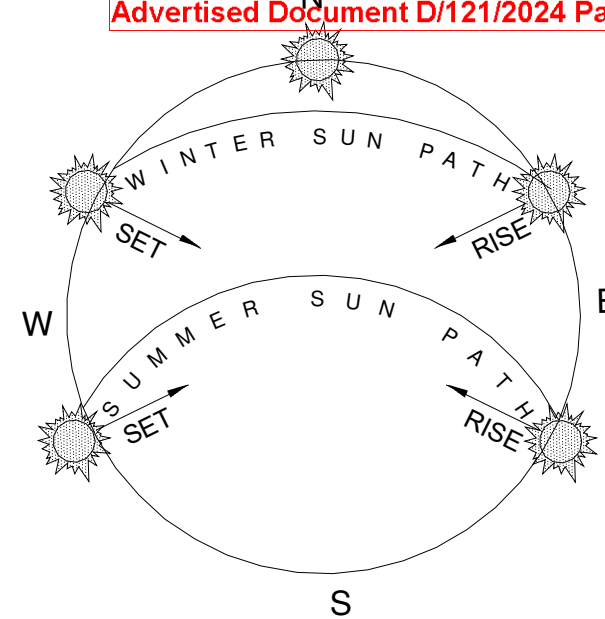
ISSUE: TOWN PLANNING RFI_REV D

DATE: 11 NOV 2024

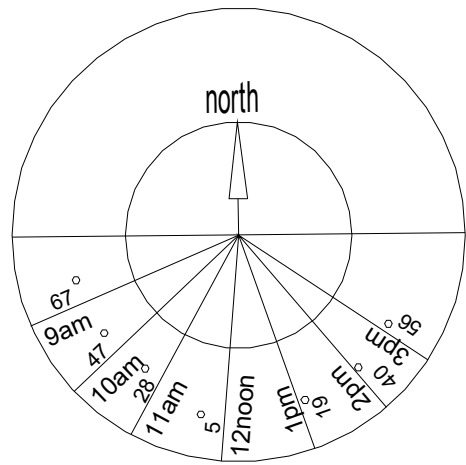
PROJECT: 26 ERSKINE AVE, RESERVOIR

SHADOW DIAGRAM_22 SEP - 9AM

TP 09



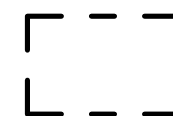
DIRECTION OF SUN MOVEMENT



shadows generated from the 22nd September equinox

TIME	ALTITUDE	SHADOW LENGTH (per meter high)
9 am	32°	1.60m
10 am	41°	1.15m
11 am	49°	0.87m
12 pm	52°	0.78m
1 pm	50°	0.84m
2 pm	45°	1.00m
3 pm	36°	1.30m

LEGENDS



SUBJECT NEIGHBOURS' SPOS



EXISTING SHADOW




ADDITIONAL SHADOWED SPOS

NOTES

THE SHADOW LEGEND ONLY APPLIES TO THE ADJACENT PROPERTIES AND THEIR SECLUDED PRIVATE OPEN SPACES (SPOS) TO DEMONSTRATE OVERSHADOW COMPLIANCE WITH THE CURRENT PLANNING SCHEME.
ALL SHADOW CASTED ON THE SUBJECT DEVELOPMENT SITE OR OUTSIDE OF SUBJECT SPOS IS ONLY SHOWN IN GENERIC GREY COLOUR.

1 10 am Shadow Diagram
1 : 100



ARC ZERO PTY LTD

A: 185 PEEL STREET, NORTH MELBOURNE, VIC 3051

T: 0490 931 074

E: info@arczero.com.au

W: www.arczero.com.au

ACN: 139 748 128

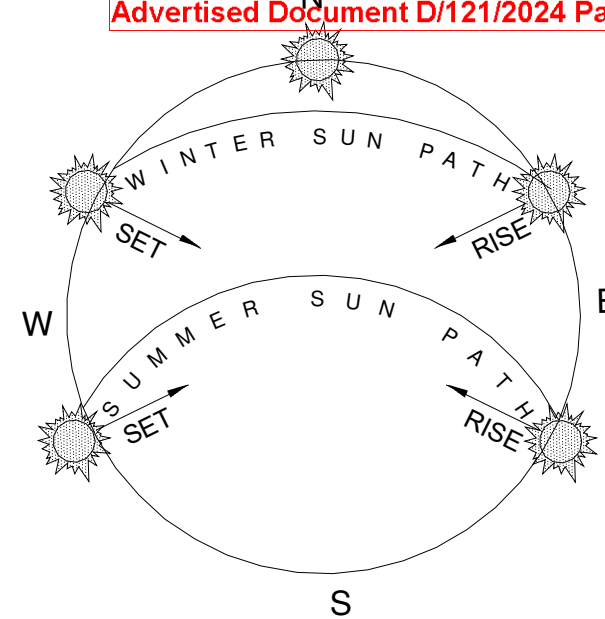
ISSUE: TOWN PLANNING RFI_REV D

DATE: 11 NOV 2024

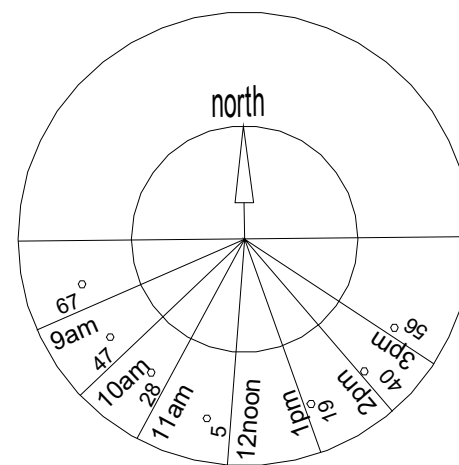
PROJECT: 26 ERSKINE AVE, RESERVOIR

SHADOW DIAGRAM_22 SEP - 10AM

TP 10



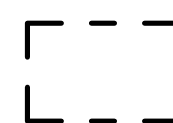
DIRECTION OF SUN MOVEMENT



shadows generated from the 22nd September equinox

TIME	ALTITUDE	SHADOW LENGTH (per meter high)
9 am	32°	1.60m
10 am	41°	1.15m
11 am	49°	0.87m
12 pm	52°	0.78m
1 pm	50°	0.84m
2 pm	45°	1.00m
3 pm	36°	1.30m

LEGENDS



SUBJECT NEIGHBOURS' SPOS



EXISTING SHADOW




ADDITIONAL SHADOWED SPOS

NOTES

THE SHADOW LEGEND ONLY APPLIES TO THE ADJACENT PROPERTIES AND THEIR SECLUDED PRIVATE OPEN SPACES (SPOS) TO DEMONSTRATE OVERSHADOW COMPLIANCE WITH THE CURRENT PLANNING SCHEME.
ALL SHADOW CASTED ON THE SUBJECT DEVELOPMENT SITE OR OUTSIDE OF SUBJECT SPOS IS ONLY SHOWN IN GENERIC GREY COLOUR.



1 11 am Shadow Diagram
1 : 100

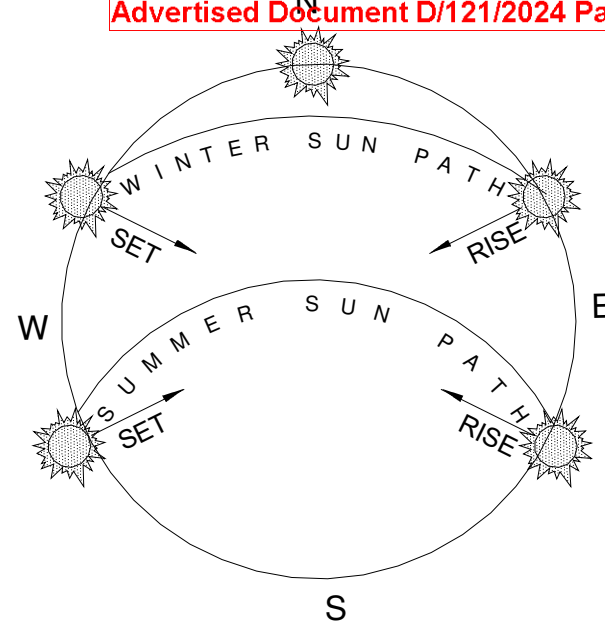


ARC ZERO PTY LTD

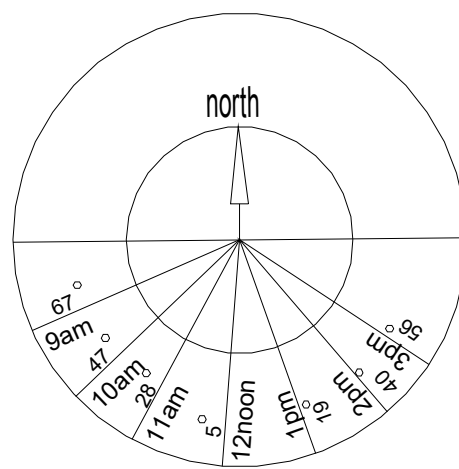
PROJECT: 26 ERSKINE AVE, RESERVOIR

SHADOW DIAGRAM_22 SEP - 11AM

TP 11




DIRECTION OF SUN MOVEMENT



shadows generated from the 22nd September equinox

TIME	ALTITUDE	SHADOW LENGTH (per meter high)
9 am	32°	1.60m
10 am	41°	1.15m
11 am	49°	0.87m
12 pm	52°	0.78m
1 pm	50°	0.84m
2 pm	45°	1.00m
3 pm	36°	1.30m

LEGENDS



SUBJECT NEIGHBOURS' SPOS



EXISTING SHADOW



ADDITIONAL SHADOWED SPOS

NOTES

THE SHADOW LEGEND ONLY APPLIES TO THE ADJACENT PROPERTIES AND THEIR SECLUDED PRIVATE OPEN SPACES (SPOS) TO DEMONSTRATE OVERSHADOW COMPLIANCE WITH THE CURRENT PLANNING SCHEME.
ALL SHADOW CASTED ON THE SUBJECT DEVELOPMENT SITE OR OUTSIDE OF SUBJECT SPOS IS ONLY SHOWN IN GENERIC GREY COLOUR.



1 12 pm Shadow Diagram
1 : 100

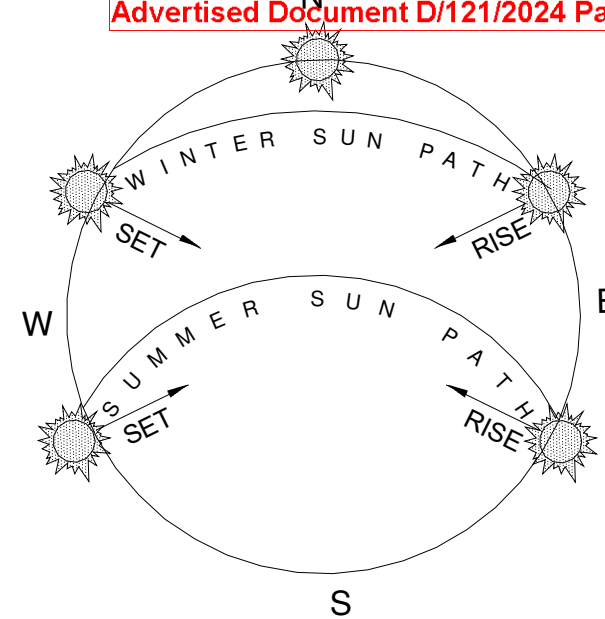


ARC ZERO PTY LTD

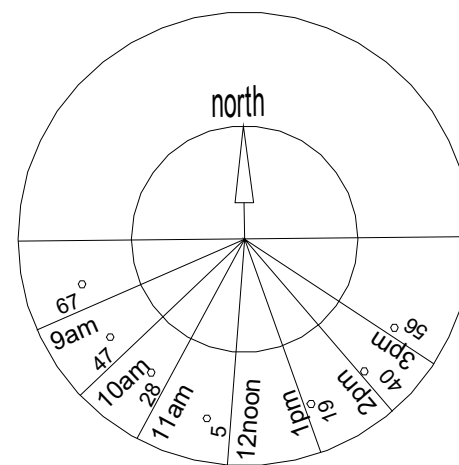
PROJECT: 26 ERSKINE AVE, RESERVOIR

SHADOW DIAGRAM_22 SEP - 12PM

TP 12



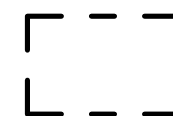
DIRECTION OF SUN MOVEMENT



shadows generated from the 22nd September equinox

TIME	ALTITUDE	SHADOW LENGTH (per meter high)
9 am	32°	1.60m
10 am	41°	1.15m
11 am	49°	0.87m
12 pm	52°	0.78m
1 pm	50°	0.84m
2 pm	45°	1.00m
3 pm	36°	1.30m

LEGENDS



SUBJECT NEIGHBOURS' SPoS



EXISTING SHADOW




ADDITIONAL SHADOWED SPoS

NOTES

THE SHADOW LEGEND ONLY APPLIES TO THE ADJACENT PROPERTIES AND THEIR SECLUDED PRIVATE OPEN SPACES (SPoS) TO DEMONSTRATE OVERSHADOW COMPLIANCE WITH THE CURRENT PLANNING SCHEME.
ALL SHADOW CASTED ON THE SUBJECT DEVELOPMENT SITE OR OUTSIDE OF SUBJECT SPoS IS ONLY SHOWN IN GENERIC GREY COLOUR.



1 pm Shadow Diagram
1: 100



ARC ZERO PTY LTD

PROJECT: 26 ERSKINE AVE, RESERVOIR

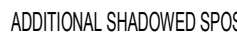
SHADOW DIAGRAM_22 SEP - 1PM

TP 13



TIME	ALTITUDE	SHADOW LENGTH (per meter high)
9 am	32°	1.60m
10 am	41°	1.15m
11 am	49°	0.87m
12 pm	52°	0.78m
1 pm	50°	0.84m
2 pm	45°	1.00m
3 pm	36°	1.30m


LEGENDS



NOTES

THE SHADOW LEGEND ONLY APPLIES TO THE ADJACENT PROPERTIES AND THEIR SECLUDED PRIVATE OPEN SPACES (SPOS) TO DEMONSTRATE OVERSHADOW COMPLIANCE WITH THE CURRENT PLANNING SCHEME.
ALL SHADOW CASTED ON THE SUBJECT DEVELOPMENT SITE OR OUTSIDE OF SUBJECT SPOS IS ONLY SHOWN IN GENERIC GREY COLOUR.

1 2 pm Shadow Diagram
1 : 100



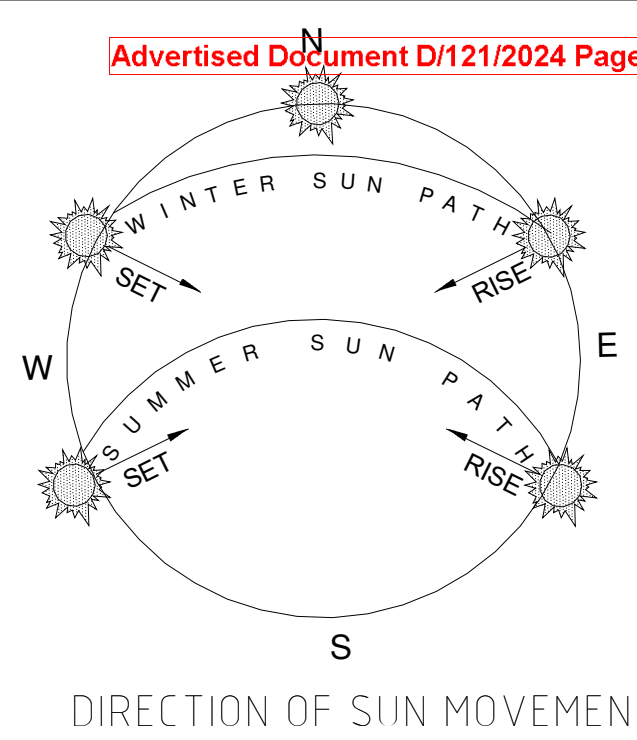
ARC ZERO PTY LTD

PROJECT: 26 ERSKINE AVE, RESERVOIR

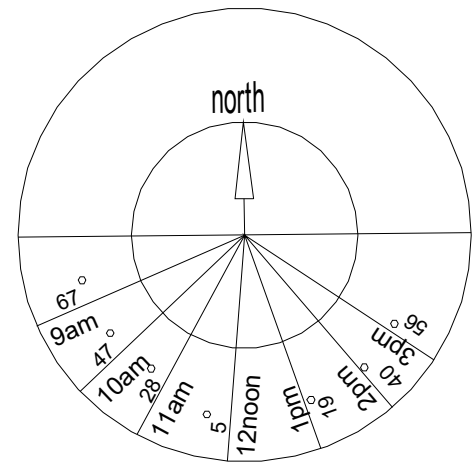
SHADOW DIAGRAM_22 SEP - 2PM

TP 14

This document is made available for the sole purpose of enabling its consideration and review as part of a planning process under the Planning and Environment Act 1987.
The document must not be used for any purpose which may breach any copyright



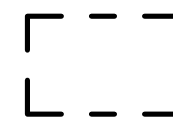
DIRECTION OF SUN MOVEMENT



shadows generated from the 22nd September equinox

TIME	ALTITUDE	SHADOW LENGTH (per meter high)
9 am	32°	1.60m
10 am	41°	1.15m
11 am	49°	0.87m
12 pm	52°	0.78m
1 pm	50°	0.84m
2 pm	45°	1.00m
3 pm	36°	1.30m

LEGENDS



SUBJECT NEIGHBOURS' SPOS



EXISTING SHADOW




ADDITIONAL SHADOWED SPOS

NOTES

THE SHADOW LEGEND ONLY APPLIES TO THE ADJACENT PROPERTIES AND THEIR SECLUDED PRIVATE OPEN SPACES (SPOS) TO DEMONSTRATE OVERSHADOW COMPLIANCE WITH THE CURRENT PLANNING SCHEME.
ALL SHADOW CASTED ON THE SUBJECT DEVELOPMENT SITE OR OUTSIDE OF SUBJECT SPOS IS ONLY SHOWN IN GENERIC GREY COLOUR.

1 3 pm Shadow Diagram
1 : 100



ARC ZERO PTY LTD

A: 185 PEEL STREET, NORTH MELBOURNE, VIC 3051

T: 0490 931 074

E: info@arczero.com.au

W: www.arczero.com.au

ACN: 139 748 128

ISSUE: TOWN PLANNING RFI_REV D

DATE: 11 NOV 2024

PROJECT: 26 ERSKINE AVE, RESERVOIR

SHADOW DIAGRAM_22 SEP - 3PM

TP 15



PROJECT: 26 ERSKINE AVE, RESERVOIR

SHADOW DIAGRAM_22 JUN - 2PM

TP 16



SHADOW DIAGRAM_22 JUN - 3PM

TP 17