

REGISTER SEARCH STATEMENT (Title Search) Transfer of Land Act 1958

Page 1 of 1

VOLUME 08093 FOLIO 115

Security no : 124111564218Y
Produced 28/12/2023 10:37 AM

LAND DESCRIPTION

Lot 21 Block G on Plan of Subdivision 001306.
PARENT TITLE Volume 06539 Folio 680
Created by instrument A043250 22/09/1955

REGISTERED PROPRIETOR

Estate Fee Simple
Joint Proprietors

ENCUMBRANCES, CAVEATS AND NOTICES

MORTGAGE AX143440A 11/08/2023
BNY TRUST COMPANY OF AUSTRALIA LTD

Any encumbrances created by Section 98 Transfer of Land Act 1958 or Section 24 Subdivision Act 1988 and any other encumbrances shown or entered on the plan or imaged folio set out under DIAGRAM LOCATION below.

DIAGRAM LOCATION

SEE LP001306 FOR FURTHER DETAILS AND BOUNDARIES

ACTIVITY IN THE LAST 125 DAYS

NIL

-----END OF REGISTER SEARCH STATEMENT-----

Additional information: (not part of the Register Search Statement)

Street Address: 19 REGENT AVENUE SPRINGVALE VIC 3171

ADMINISTRATIVE NOTICES

NIL

eCT Control 18440T MSA NATIONAL
Effective from 11/08/2023

DOCUMENT END

This document has been copied and made available for the purpose of the planning process as set out in the Planning and Environment Act 1987. The information must not be used for any other purpose. By taking a copy of this document you acknowledge and agree that you will only use the document for the purpose specified above and that any dissemination, distribution or copying of this document is strictly prohibited.

Imaged Document Cover Sheet

The document following this cover sheet is an imaged document supplied by LANDATA®, Secure Electronic Registries Victoria.

Document Type	Plan
Document Identification	LP001306
Number of Pages (excluding this cover sheet)	2
Document Assembled	28/12/2023 10:37

Copyright and disclaimer notice:

© State of Victoria. This publication is copyright. No part may be reproduced by any process except in accordance with the provisions of the Copyright Act 1968 (Cth) and for the purposes of Section 32 of the Sale of Land Act 1962 or pursuant to a written agreement. The information is only valid at the time and in the form obtained from the LANDATA® System. None of the State of Victoria, LANDATA®, Secure Electronic Registries Victoria Pty Ltd (ABN 86 627 986 396) as trustee for the Secure Electronic Registries Victoria Trust (ABN 83 206 746 897) accept responsibility for any subsequent release, publication or reproduction of the information.

The document is invalid if this cover sheet is removed or altered.

This document has been copied and made available for the purpose of the planning process as set out in the Planning and Environment Act 1987. The information must not be used for any other purpose. By taking a copy of this document you acknowledge and agree that you will only use the document for the purpose specified above and that any dissemination, distribution or copying of this document is strictly prohibited.

LP 1306

EDITION 3

PLAN MAY BE LODGED 6 / 11 / 86

Subdivision of part of Allot. 2 Sec. 12. Allot. 3 Sec 5
PARISH OF MORDIALLOC

✓ 1805 F 821

SCALE OF FEET

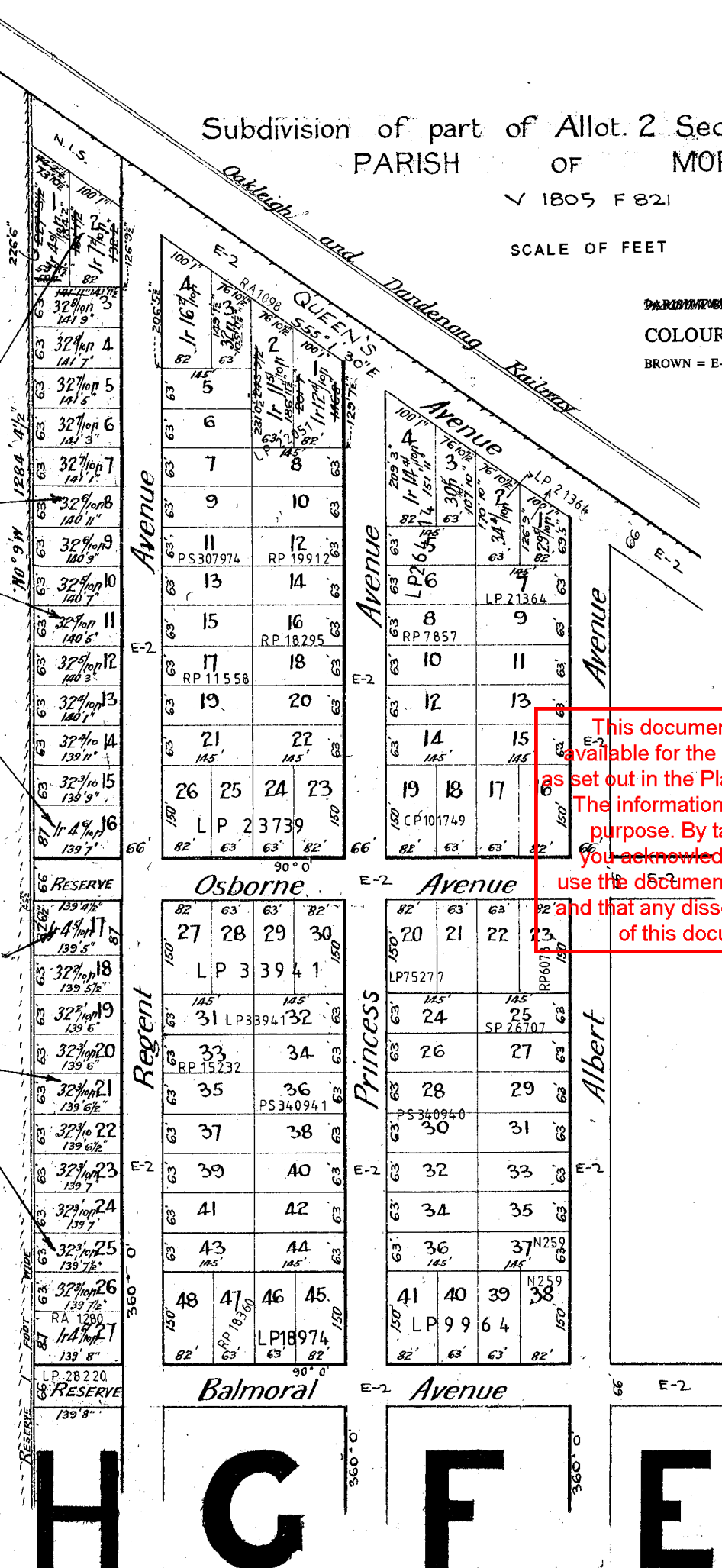
PARISH CHART 42

COLOUR CONVERSION

BROWN = E-2

LP 111327

CP101751



This document has been copied and made available for the purpose of the planning process as set out in the Planning and Environment Act 1987. The information must not be used for any other purpose. By taking a copy of this document you acknowledge and agree that you will only use the document for the purpose specified above and that any dissemination, distribution or copying of this document is strictly prohibited.

H

G

F

E

SEE SHEET 2

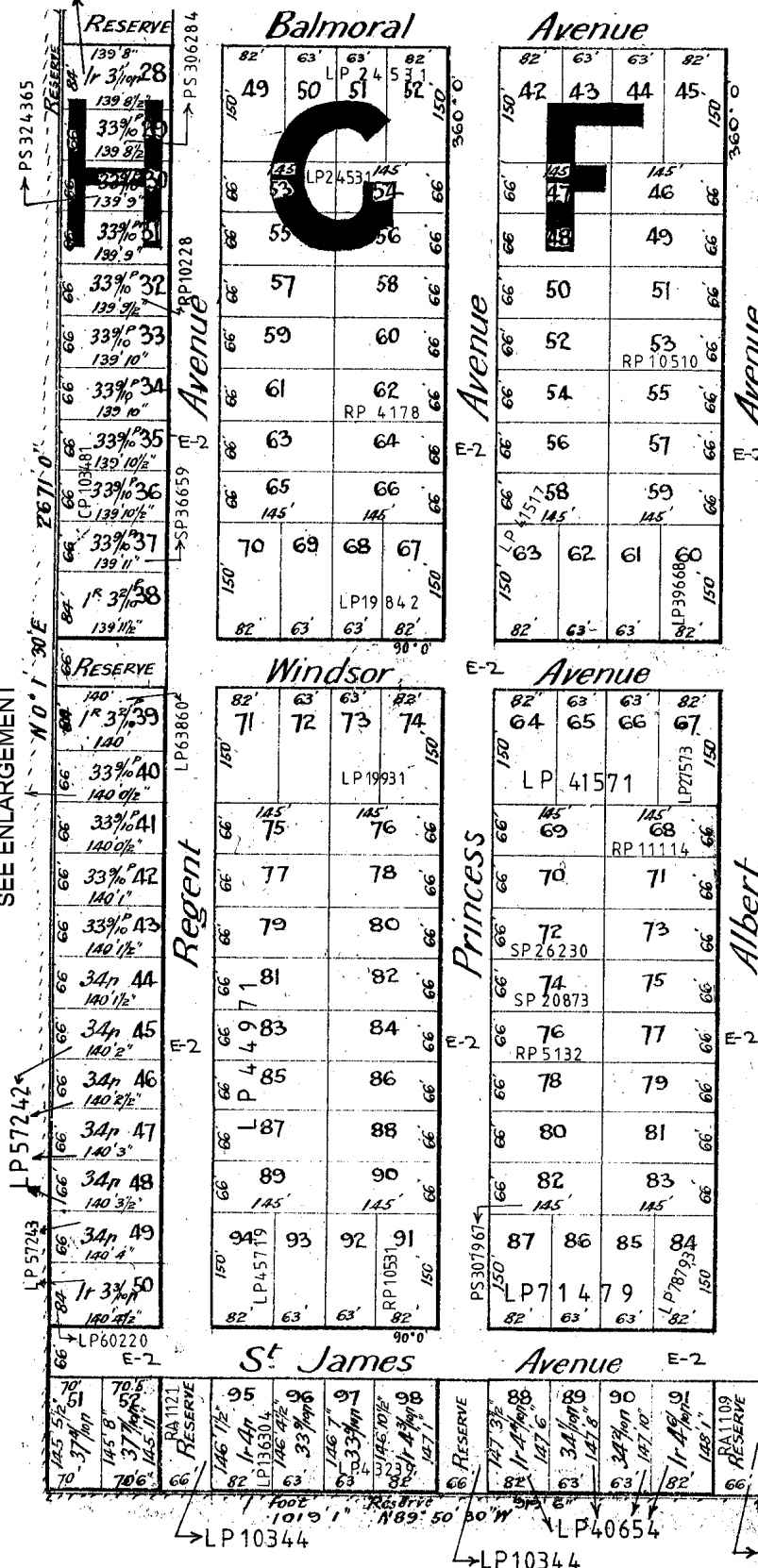
2 SHEETS
SHEET 1

LIST OF MODIFICATIONS					
LAND	MODIFICATION	DEALING No.	DATE	A.R.T.	EDN. No.
	ROAD CLOSED	LCD 1618			2
3rd 4th BLOCK G	RECTIFICATION	CO 28828			2
	CHANGE OF ROAD NAME	GAZ 60 P 3670			2
LOT 40	Section 6a Adverse Possession (See TP951874R)	AP127866Y	30/4/2013	HJR	3

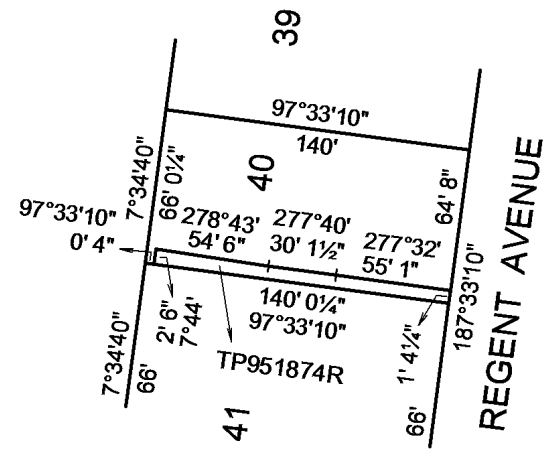
LP 1306

LP28220

SEE SHEET 1



This document has been copied and made available for the purpose of the planning process as set out in the Planning and Environment Act 1987. The information must not be used for any other purpose. By taking a copy of this document you acknowledge and agree that you will only use the document for the purpose specified above and that any dissemination, distribution or copying of this document is strictly prohibited.



2 SHEETS
SHEET 2