

Office Use Only

VicSmart?

Specify class of VicSmart application:

Application No.:

Date Lodged: / /

Application for a Planning Permit

If you need help to complete this form, read MORE INFORMATION at the back of this form.

PLEASE NOTE: The plan/s that are being provided to you may not reflect what is ultimately approved by Council however they are the most recent version as at the date shown below:

Date Plans Provided: 5/06/2025

Questions marked with an asterisk (*) must be completed.

If the space provided on the form is insufficient, attach a separate sheet.

Click for further information.

Clear Form

Application Type

Is this a VicSmart application?*

☐ No ☐ Yes

If yes, please specify which

VicSmart class or classes:

If the application falls into one of the classes listed under Clause 92 or the schedule to Clause 94, it is a VicSmart application.

Pre-application Meeting

Has there been a pre-application meeting with a Council planning officer?

☐ No ☒ Yes

If 'Yes', with whom?: Julia

Date: 29-11-2024

day / month / year

The Land

Address of the land. Complete the Street Address and one of the Formal Land Descriptions.

Street Address *

YEARLING PROM.

Unit No.:	St. No.: 57	St. Name: Yearling Promenade
Suburb/Locality: Werribee		Postcode: 3030
A Lot No.: 2920	<input type="radio"/> Lodged Plan	<input type="radio"/> Title Plan
		<input checked="" type="radio"/> Plan of Subdivision
		No.: 828101D
OR		
B Crown Allotment No.:	Section No.:	
Parish/Township Name:		

Formal Land Description *

Complete either A or B.


This information can be found on the certificate of title.


If this application relates to more than one address, attach a separate sheet setting out any additional property details.

WYNDHAM CITY COUNCIL
Town Planning
Advertised Documents

Plan: 1 of 4

The Proposal

 You must give full details of your proposal and attach the information required to assess the application. Insufficient or unclear information will delay your application.


 For what use, development or other matter do you require a permit? *


Proposed construction of a c/bond Garage

This copied document is made available for the sole purpose of enabling its consideration and review as part of a planning process under the Planning and Environment Act 1987. The document must not be used for any purpose which may breach copyright legislation.


PLEASE NOTE: The plan/s that are being provided to you may not reflect what is ultimately approved by Council however they are the most recent version as at the date shown below:

Date Plans Provided: 5/06/2025

 Provide additional information about the proposal, including: plans and elevations; any information required by the planning scheme, requested by Council or outlined in a Council planning permit checklist; and if required, a description of the likely effect of the proposal.

 Estimated cost of any development for which the permit is required *

Cost \$35000

 You may be required to verify this estimate. Insert '0' if no development is proposed.


If the application is for land within **metropolitan Melbourne** (as defined in section 3 of the *Planning and Environment Act 1987*) and the estimated cost of the development exceeds \$1 million (adjusted annually by CPI) the Metropolitan Planning Levy **must** be paid to the State Revenue Office and a current levy certificate **must** be submitted with the application. Visit www.sro.vic.gov.au for information.

Existing Conditions

Describe how the land is used and developed now *

For example, vacant, three dwellings, medical centre with two practitioners, licensed restaurant with 80 seats, grazing.

Single dwelling


 Provide a plan of the existing conditions. Photos are also helpful.

Title Information

Encumbrances on title *

Does the proposal breach, in any way, an encumbrance on title such as a restrictive covenant, section 173 agreement or other obligation such as an easement or building envelope?

- ☐ Yes (If 'yes' contact Council for advice on how to proceed before continuing with this application.)
- ☒ No
- ☐ Not applicable (no such encumbrance applies).

 Provide a full, current copy of the title for each individual parcel of land forming the subject site. The title includes: the covering 'register search statement', the title diagram and the associated title documents, known as 'instruments', for example, restrictive covenants.

WYNDHAM CITY COUNCIL
Town Planning
Advertised Documents

Plan: 2 of 4

Applicant and Owner Details

Provide details of the applicant and the owner of the land

Applicant *

The person who wants the permit.

Please provide at least one contact phone number *

Where the preferred contact person for the application is different from the applicant, provide the details of that person.

Owner *

The person or organisation who owns the land

Where the owner is different from the applicant, provide the details of that person or organisation.

Name:		
Title: Mr	First Name: [REDACTED]	Surname: [REDACTED]
Organisation (if applicable): Adex Design		
Postal Address:		If it is a P.O. Box, enter the details here:
Unit No.:	St. No.:	St. Name: [REDACTED]
Suburb/Locality: [REDACTED]		State: Vic Postcode: [REDACTED]
Contact information for applicant OR contact person below		
Business phone:		Email: [REDACTED]
Mobile phone: [REDACTED]		Fax:
Contact person's details*		
Name:		Same as applicant <input type="checkbox"/>
Title:	First Name:	Surname:
Organisation (if applicable):		
Postal Address:		If it is a P.O. Box, enter the details here:
Unit No.:	St. No.:	St. Name:
Suburb/Locality:		State: Postcode:
Name:		
Title: Mr	First Name: [REDACTED]	Surname: [REDACTED]
Organisation (if applicable):		
Postal Address:		If it is a P.O. Box, enter the details here:
Unit No.:	St. No.:	St. Name:
Suburb/Locality:		State: Postcode:
Owner's Signature (Optional):		Date: [REDACTED]
		day / month / year

Information requirements


Is the required information provided?

☒ Yes ☐ No

Contact Council's planning department to discuss the specific requirements for this application and obtain a planning permit checklist.

Declaration

This form must be signed by the applicant *

 Remember it is against the law to provide false or misleading information, which could result in a heavy fine and cancellation of the permit.

I declare that [REDACTED] is correct; and that all the information in this application is true and [REDACTED] myself has been notified of the permit application.

Signature: [REDACTED]

Date: 11-2-25

day / month / year

This copied document is made available for the sole purpose of enabling its consideration and review as part of a planning process under the Planning and Environment Act 1987. The document must not be used for any purpose which may breach copyright legislation.

PLEASE NOTE: The plan/s that are being provided to you may not reflect what is ultimately approved by Council however they are the most recent version as at the date shown below:


Date Plans Provided: 5/06/2025

WYNDHAM CITY COUNCIL
Town Planning
Advertised Documents

Plan: 3 of 4

Checklist

Have you:

<input checked="" type="checkbox"/>	Filled in the form correctly?
<input checked="" type="checkbox"/>	Paid or included the application fee? <small>Most applications require a fee to be paid. Contact Council to confirm the applicable fee.</small>
	Provided all necessary supporting information and documents? <ul style="list-style-type: none"><input checked="" type="checkbox"/> A full, current copy of title information for each individual parcel of land forming the subject site.<input checked="" type="checkbox"/> A plan of existing conditions.<input checked="" type="checkbox"/> Plans showing the layout and details of the proposal.<input checked="" type="checkbox"/> Any information required by the planning scheme, requested by council or outlined in a council planning permit checklist.<input checked="" type="checkbox"/> If required, a description of the likely effect of the proposal (for example, traffic, noise, environmental impacts).<input checked="" type="checkbox"/> If applicable, a current Metropolitan Planning Levy certificate (a levy certificate expires 90 days after the day on which it is issued by the State Revenue Office and then cannot be used). Failure to comply means the application is void.
<input checked="" type="checkbox"/>	Completed the relevant council planning permit checklist?
<input checked="" type="checkbox"/>	Signed the declaration above?

This copied document is made available for the sole purpose of enabling its consideration and review as part of a planning process under the Planning and Environment Act 1987. The document must not be used for any purpose which may breach copyright legislation.

Need help with the Application?

If you need help to complete this form, read More Information at the end of this form.

For help with a VicSmart application see Applicant's Guide to Lodging a VicSmart Application at www.planning.vic.gov.au

General information about the planning process is available at www.planning.vic.gov.au

Assistance can also be obtained from Council's planning department.

Lodgement

Lodge the completed and signed form, the fee and all documents with:

Wyndham City Council
PO Box 197 Werribee VIC 3030
45 Princes Highway Werribee VIC 3030

Contact information:

Telephone: 03 8376 5503

Fax: 03 9741 6237

Email: statplanning@wyndham.vic.gov.au

TTY: 133 677

DX: 30258

Translation: Please call 131 450 and ask to be connected to Council on 9742 0777, if you would like this information to be translated.

Deliver application in person, by post or by electronic lodgement.

This copied document is made available for the sole purpose of enabling its consideration and review as part of a planning process under the Planning and Environment Act 1987. The document must not be used for any purpose which may breach copyright legislation.

PLEASE NOTE: The plan/s that are being provided to you may not reflect what is ultimately approved by Council however they are the most recent version as at the date shown below:

Date Plans Provided: 5/06/2025

WYNDHAM CITY COUNCIL
Town Planning
Advertised Documents

Plan: 4 of 4